




Appendix C – Services Diagrams



LEGEND

 Culverts

Cadastral Data:
April 2024, Land and Property Information, NSW
Asset Data:
April 2024, Tamworth Regional

Disclaimer:
This map should be used as a guide only and should not be relied upon for any purposes. Information provided in this map should be verified if required before being relied upon. Any reliance on this map is done solely at the risk of the user, and the user fully indemnifies TRC in this regard from any loss and damage arising from such use.




Tamworth Regional Council
TRC UNDERGROUND SERVICES
Lot 442 DP 807359 - 348 MEADOWS LANE - WARRAL

PRODUCED FOR:
BATH STEWART ASSOCIATES

PRINTED: 18 April 2024 BY: TRC GIS

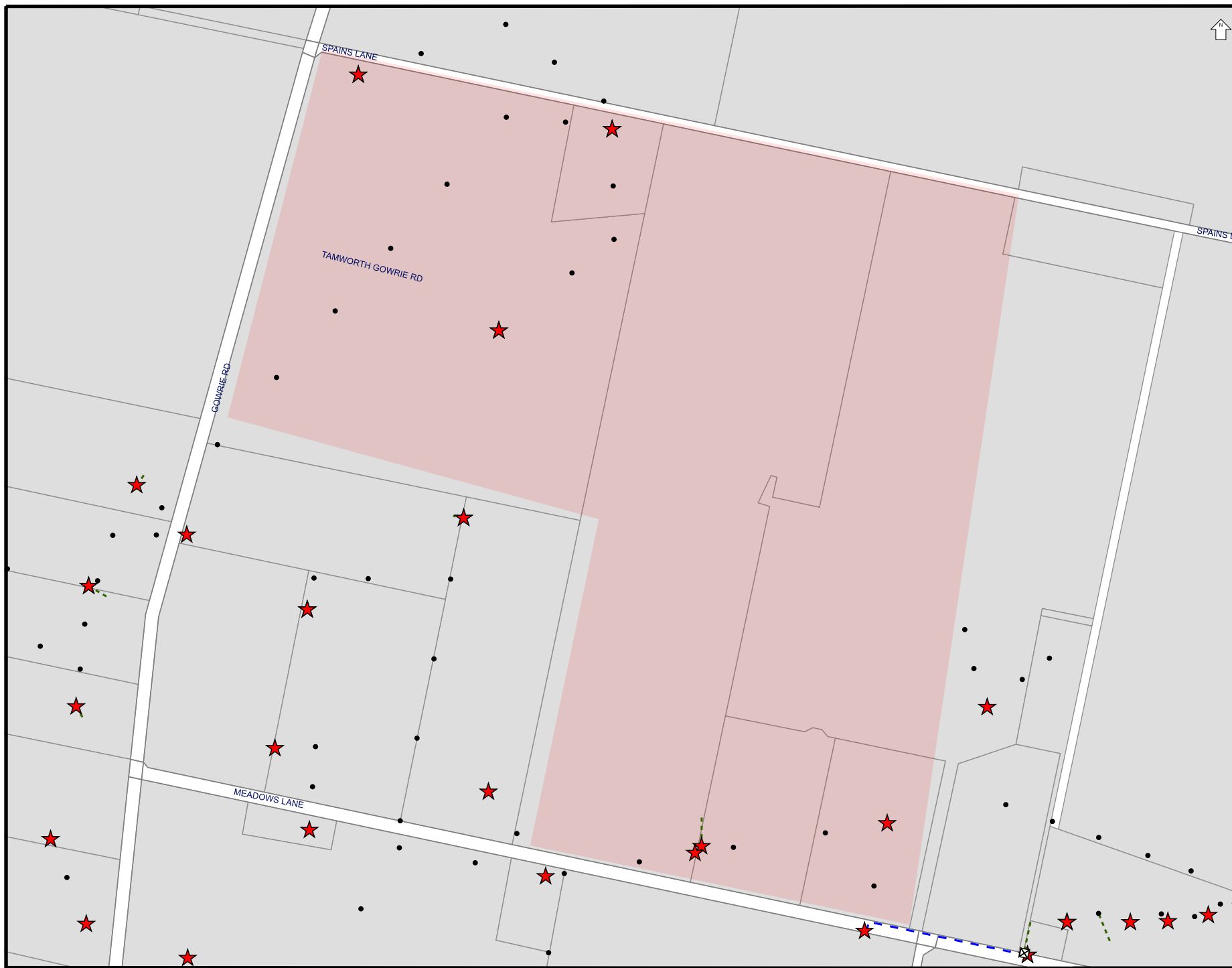
© TRC GIS & Spatial Services 2024



Scale @ A3: 1:8,200

Map Projection: Universal Transverse Mercator
Horizontal Datum: Geodetic Datum of Australia 2020
Grid: Map Grid of Australia, Zone 56





Overhead wires not shown
LOOK UP & LIVE!

LEGEND

- LV Underground Cable
- HV Underground Cable
- Underground Pipe
- ★ Underground Earth or Wires
- ▲ Ground Substation
- Pole
- ⊠ Cubicle
- Pit
- Area of Interest

Critical Assets

Contact Essential Energy
on 13 23 91

- Zone Substation
- Underground Cable
- Underground Fibre

Proposed Works

- Area of proposed works

Proposed assets are shown as
orange symbols

THE INFORMATION ON THIS
MAP MAY NOT BE
ACCURATE.

If details are
incorrect, please
notify

Essential Energy on
13 23 91
(or fax 1800 354 636)

ISSUE DATE: 25/07/2023

You must resubmit your
request if you have not
started work within 4 weeks
of the 'Issue Date' above

A4 SCALE: 1:11641

